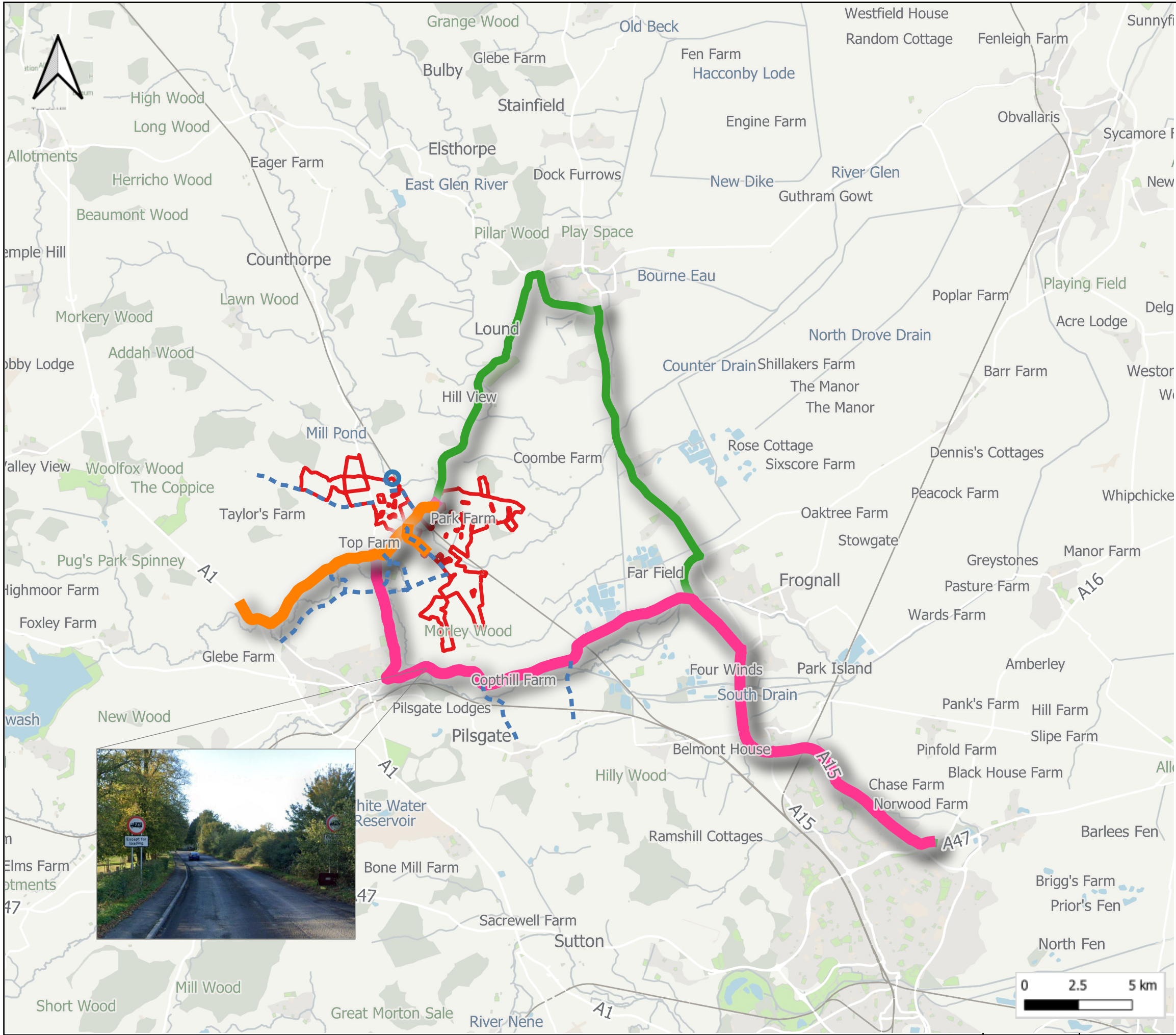








C:\USERS\ANNAGAP\DATA\LOCAL\TEMP\TEMP1_220802_A3_TEMPLATE\ZIP\A3_LANDSCAPE.MXD



Infrastructure Planning (Applications:
Prescribed Forms and Procedure) Regulations 2009
APFP Regulation: 5(2)(a)

PINS REFERENCE NUMBER
EN010127

LEGEND

-  Order limits
-  Route 1 - via A1
-  Route 2 - via A15 (Stamford)
-  Route 3 - via A15 (Bourne)
-  7.5t Vehicular Restriction
-  Low Bridge (3.9m Restriction)

P0
REV. DCO Submission
DESCRIPTION

RP 06/11/22
APP. DATE



PROJECT TITLE
MALLARD PASS SOLAR FARM

DRAWING TITLE
Figure 9.1: Construction Access Routes and
Vehicular Restrictions

ISSUED BY	Oxford	T: 01865 887050
DATE	Oct 2022	DRAWN CR
SCALE @A3	1:40,000	CHECKED MK
STATUS	Final	APPROVED RP

DWG. NO. Figure 9.1 REV: P0

No dimensions are to be scaled from this drawing.
All dimensions are to be checked on site.
Area measurements for indicative purposes only.

© LDA Design Consulting Ltd. Quality Assured to BS EN ISO 9001 : 2015

Sources: Ordnance Survey